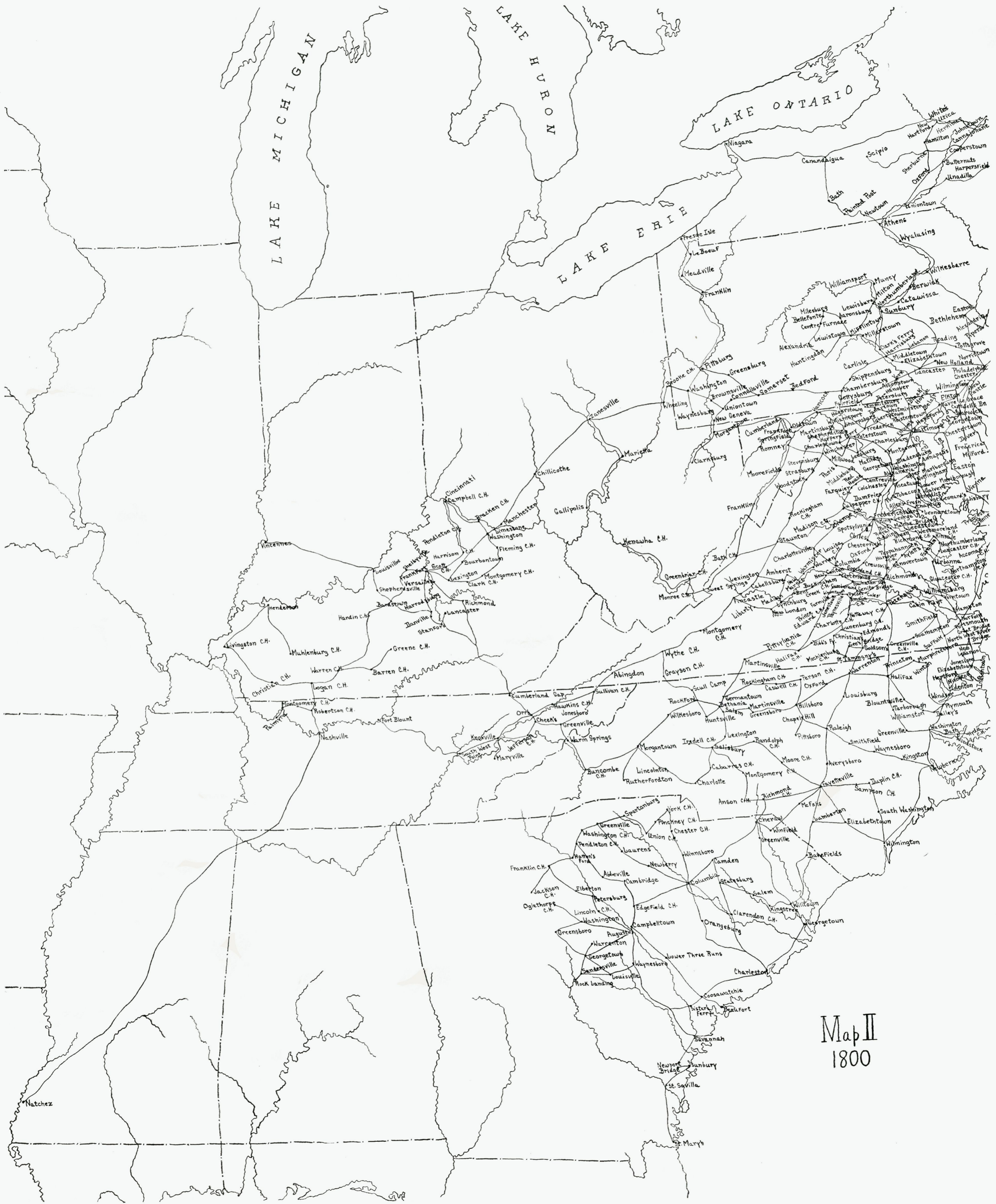




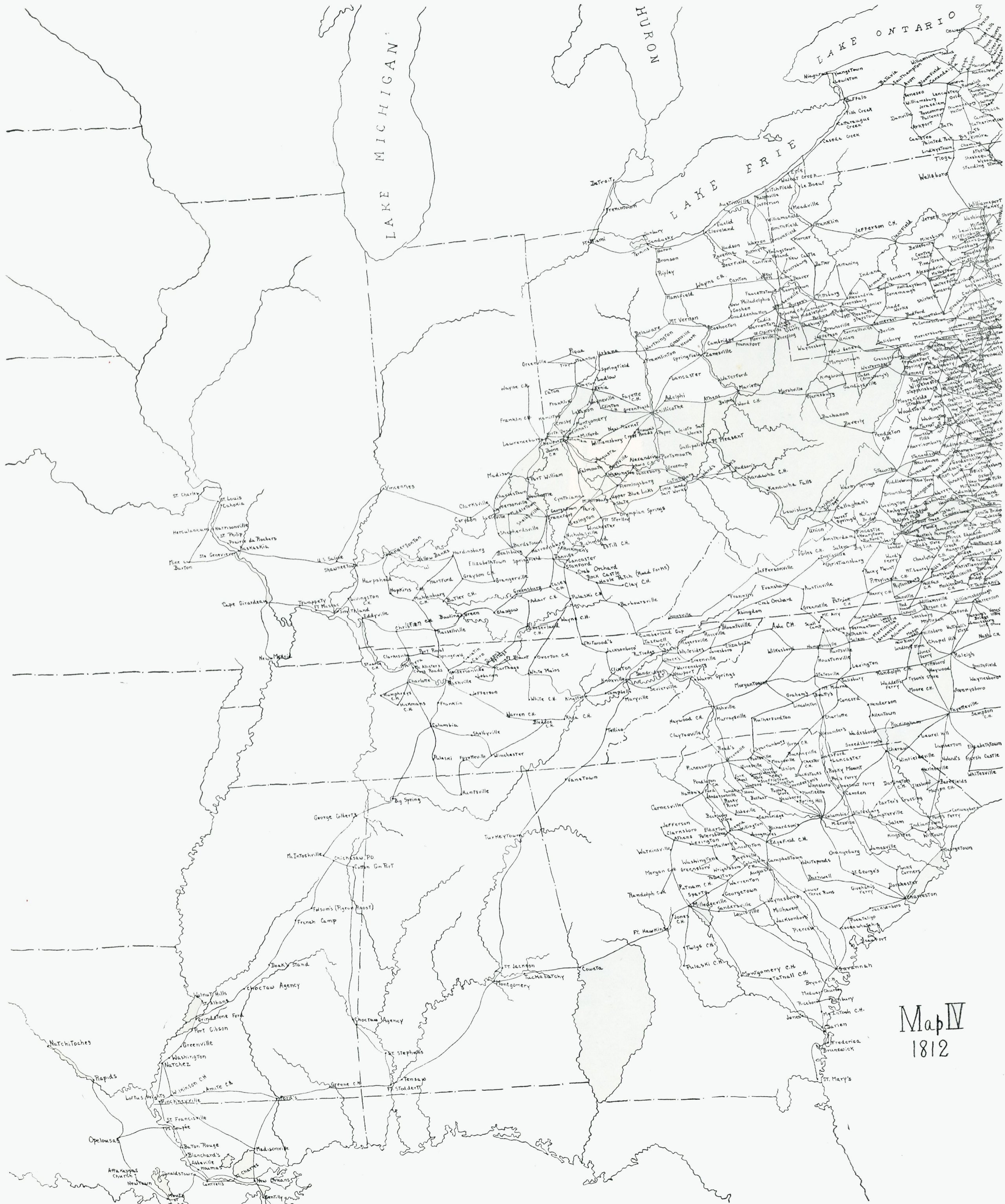
Map I
1742



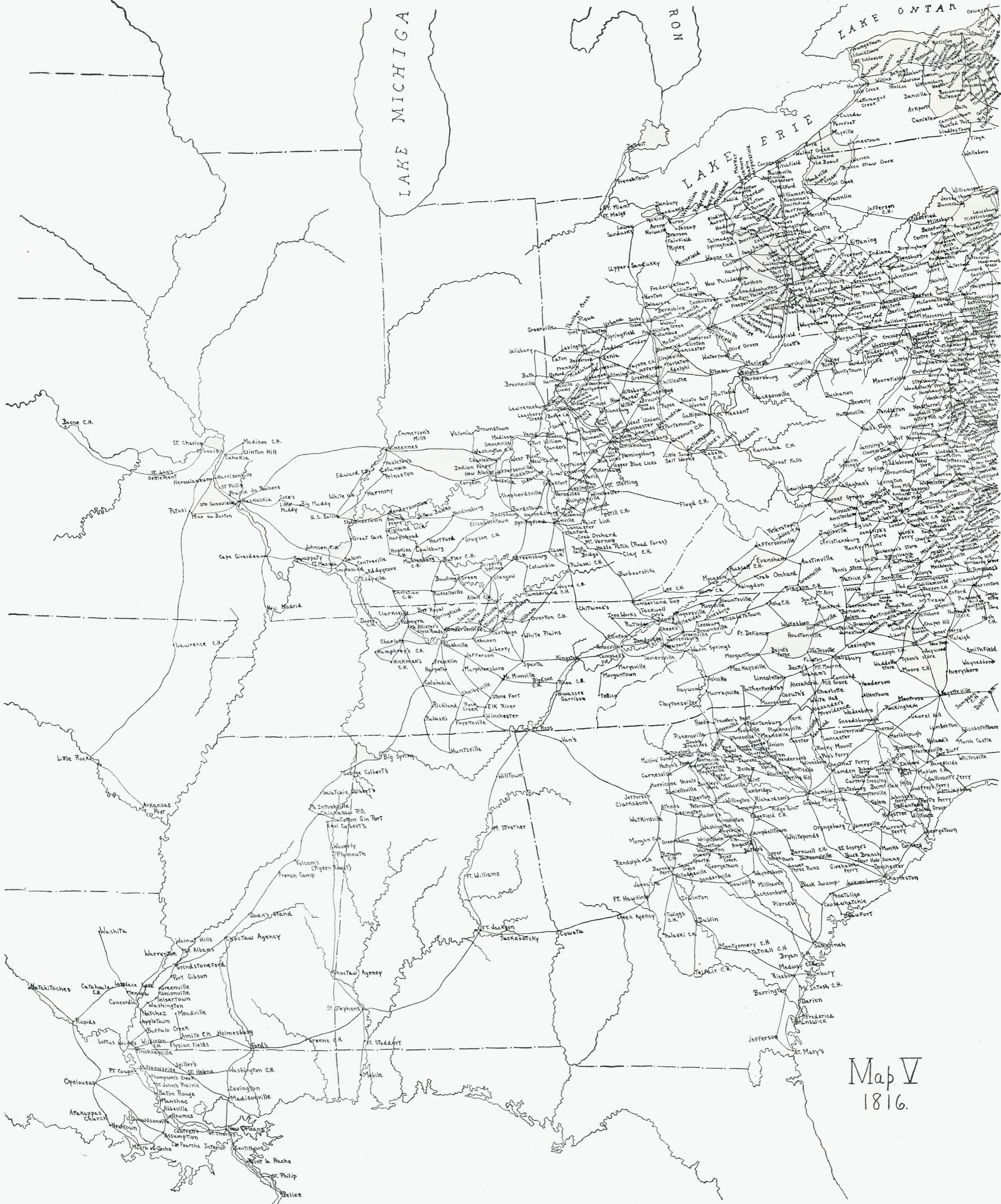
Map II
1800



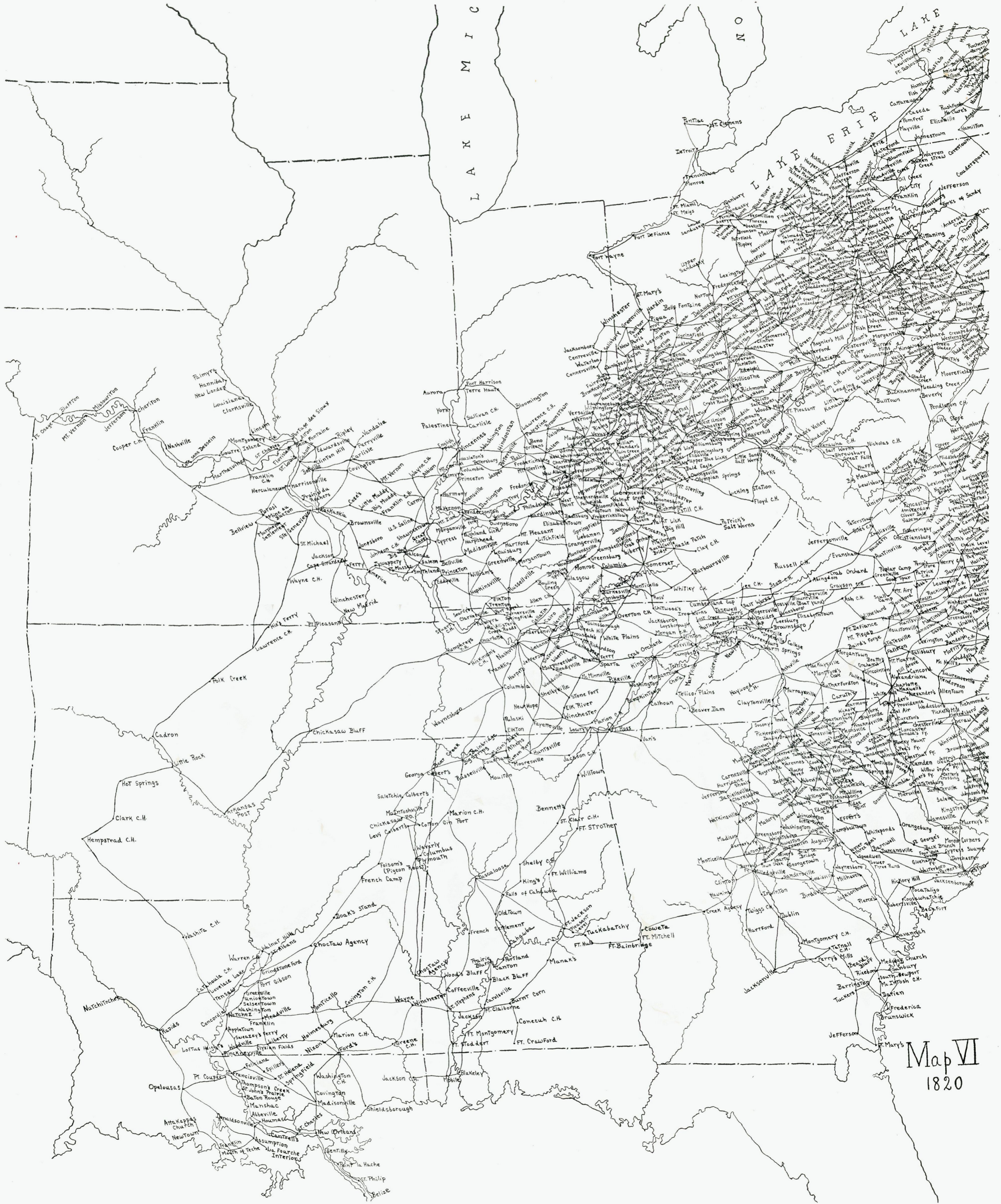
Map III
1805



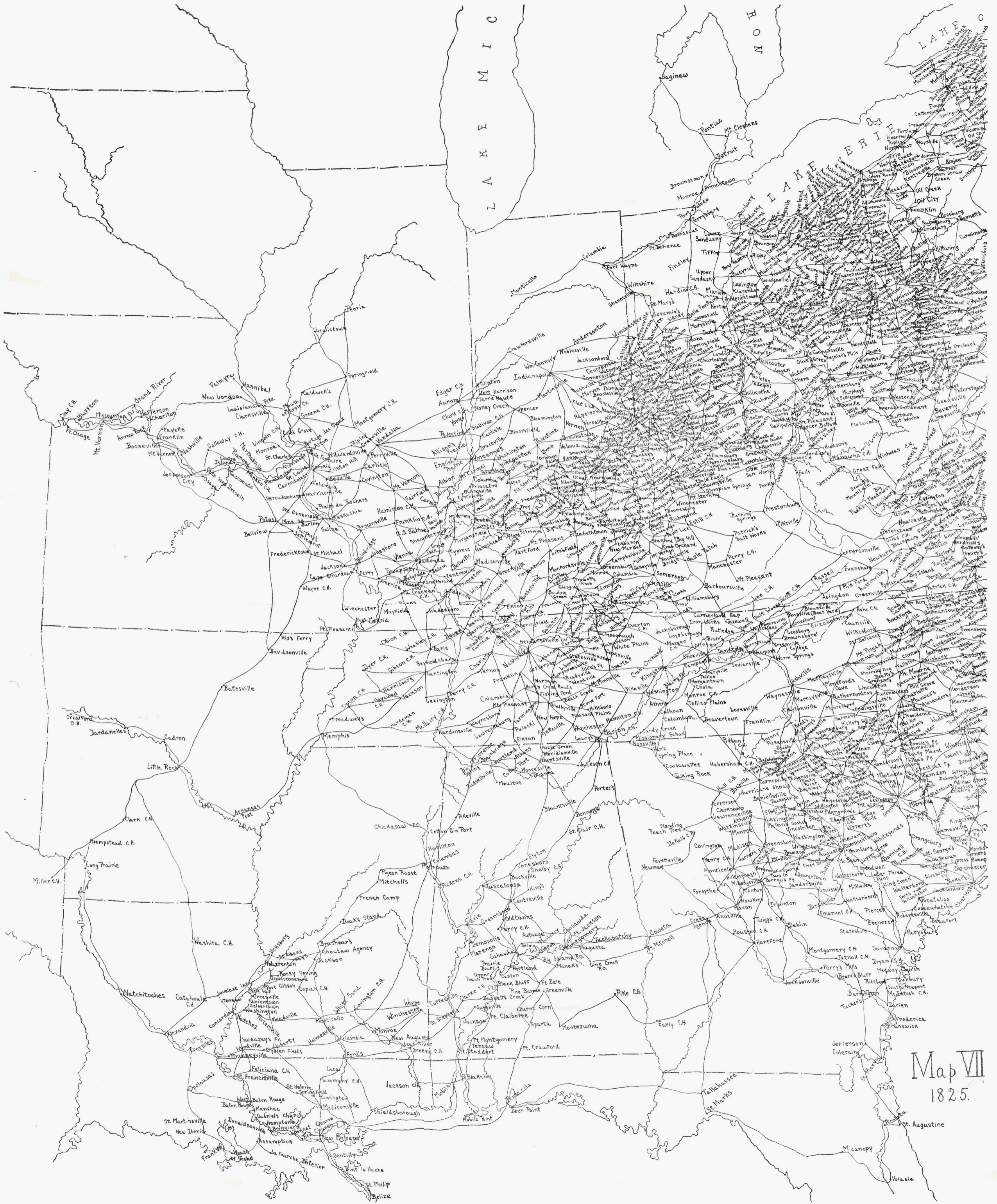
Map IV
1812



Map V
1816.

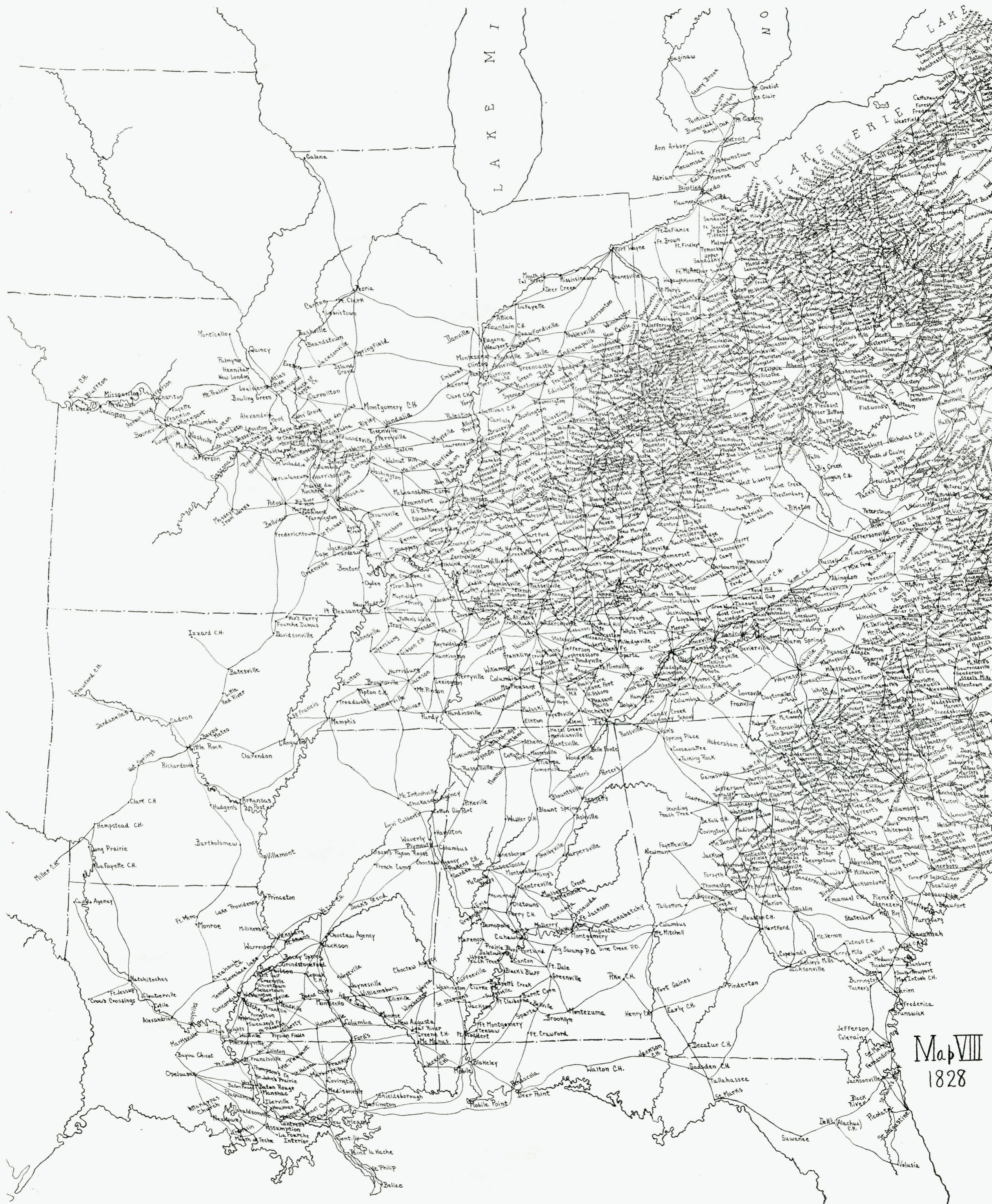


Map VI
1820



Map VII
1825.

St. Augustine
Micanopy
Volusia



Map VIII
1828